









- LEGEND :**
-  **GD** - GENERAL DEVELOPMENT ZONING DISTRICT
  -  **AL** - AGRICULTURE LIMITED ZONING DISTRICT
  -  **AG** - AGRICULTURE GENERAL ZONING DISTRICT
  -  **AI** - AGRICULTURE INTENSIVE ZONING DISTRICT
  -  **RR** - RURAL RESIDENTIAL ZONING DISTRICT
  -  **RCI** - RURAL COMMERCIAL - INDUSTRIAL ZONING DISTRICT
  -  **WILDLIFE MANAGEMENT AREAS (CROWN LAND)**
  -  **MUNICIPAL BOUNDARY**

RM OF ARMSTRONG ZONING BY-LAW  
**MAP 1B : OVERALL ZONING DISTRICT MAP**